



























- Legend**
-  Drive Around Sauk County
 - Name**
 -  Aldo Leopold Foundation
 -  Carr Valley Cheese Store
 -  Devil's Lake State Park - Start
 -  End!
 -  Lone Rock -Heading North on Hwy 130.
 -  Painted Forest
 -  Wonewoc -Turn Right on Hwy 33
 -  Welcome to Wisconsin Dells! Turn Left.
 -  Canoe Landing
 -  Public Water Access
 -  County Park
 -  State Park
 -  Hospital
 -  Unincorporated Areas
 - Road Centerlines**
 -  Interstate
 -  Federal
 -  State
 -  County
 -  Town
 -  Ramp
 -  Waterbodies
 -  Waterlines
 - Municipal Boundaries**
 -  City
 -  Village
 -  Town

